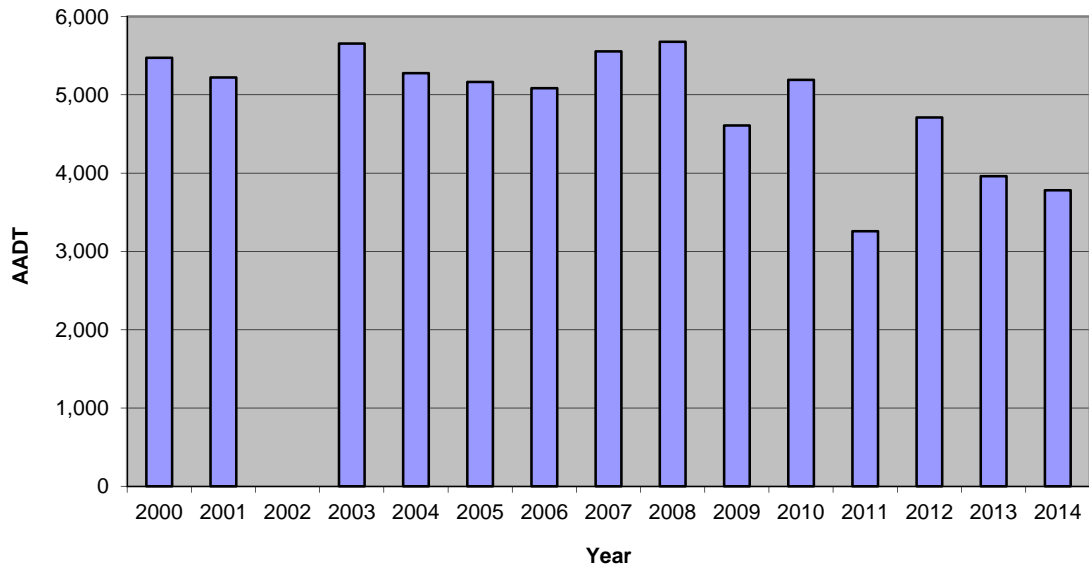


**NMDOT PERMANENT COUNT STATIONS**

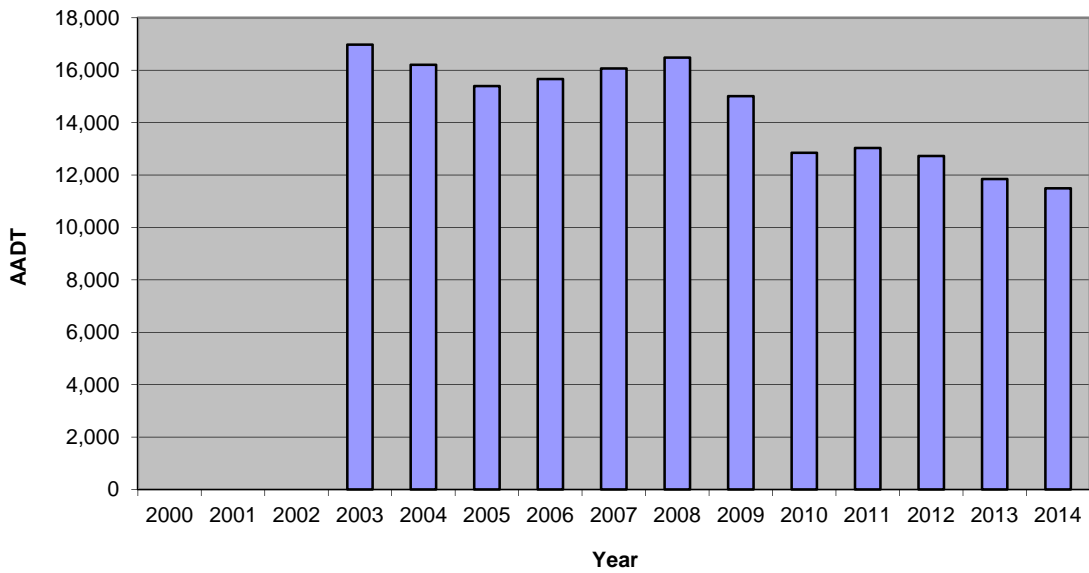
| Site         | Location   | 2000   | 2001   | 2002   | 2003   | 2004   | 2005   | 2006   | 2007   | 2008   | 2009   | 2010   | 2011   | 2012   | 2013   | 2014   |
|--------------|--|--------|--------|--------|--------|--------|--------|--------|--------|--------|--------|--------|--------|--------|--------|--------|
| 490066002000 | Agua Fria - Btwn Camino de Los Lopez @ Jemez Rd        | 5,472  | 5,222  | -      | 5,655  | 5,276  | 5,164  | 5,085  | 5,554  | 5,678  | 4,608  | 5,191  | 3,257  | 4,711  | 3,961  | 3,781  |
| FL4735002500 | Agua Fria - East of Siler Rd.                          | -      | -      | -      | 16,975 | 16,203 | 15,393 | 15,660 | 16,064 | 16,477 | 15,009 | 12,849 | 13,033 | 12,724 | 11,843 | 11,492 |
| FL4726000663 | Airport Rd - Btwn Zepol Rd & Jemez Rd                  | -      | -      | 26,908 | 26,577 | 28,026 | 28,369 | 28,927 | 28,646 | 27,476 | 28,238 | 27,451 | 28,012 | 27,520 | 27,192 | 25,989 |
| FL4801002000 | Bishops Lodge Rd - North of Camino Encantrado          | 3,231  | 3,013  | 3,161  | 3,767  | 3,203  | 2,959  | 2,960  | 2,799  | 2,618  | 2,483  | 2,517  | 2,430  | 2,391  | 2,272  | 2,314  |
| NM0014053550 | Cerrillos Rd - North of Alta Vista                     | 36,728 | 36,097 | 33,779 | 32,305 | -      | -      | -      | -      | 31,019 | 31,975 | 32,489 | 28,903 | 30,819 | 31,760 | 32,053 |
| FL4803000790 | East Zia Rd - East of Calle de Sebastian               | -      | -      | 2,646  | 2,713  | 2,844  | 2,841  | 2,690  | 2,603  | 2,591  | 2,590  | 2,507  | 2,430  | 2,441  | 2,384  | 2,449  |
| I00025291457 | I-25 - South of US285 Lamey Interchange                | 22,724 | 24,351 | 25,150 | 25,555 | 25,075 | 25,337 | 25,388 | 24,784 | 23,065 | 23,637 | 23,589 | 22,604 | 22,401 | 22,628 | 23,262 |
| I00025272717 | I-25 - Southwest of NM587 La Cienega Interchange       | 31,519 | 32,845 | 33,730 | 35,546 | 36,061 | 36,116 | 35,693 | 36,650 | 37,612 | 33,448 | 34,533 | 33,187 | 33,315 | 33,761 | 34,342 |
| NM0014045100 | NM14 - 2.2 Miles South of I-25                         | -      | -      | -      | 10,368 | 10,423 | 10,563 | 10,384 | 10,414 | 10,525 | 11,099 | 11,342 | 11,037 | 11,405 | 11,568 | 11,766 |
| NM0599003480 | NM599 - North of I-25, South of Airport Rd             | 8,926  | 10,594 | 12,142 | 13,485 | 13,401 | 13,714 | 13,775 | 14,372 | 14,236 | 13,389 | 14,299 | 13,988 | 14,055 | 13,978 | 14,294 |
| NM0300001200 | Old Las Vegas Highway - Btwn Sunset Spirits & Arroyo H | 9,551  | 9,800  | 10,075 | 10,272 | 10,052 | 9,606  | 9,529  | 9,534  | 9,416  | 9,233  | 8,864  | 8,772  | 8,588  | 8,593  | 8,465  |
| FL4727000963 | Rodeo Rd - East of Richards Ave                        | 29,692 | 30,192 | 33,067 | 32,769 | 31,446 | 31,175 | 30,976 | 27,681 | 29,984 | 28,748 | 27,898 | 29,004 | 28,306 | 26,752 | -      |
| US0084164862 | St Francis Dr - Btwn Alta Vista & Cordova              | 43,916 | 42,722 | 43,698 | 43,097 | 42,228 | 42,288 | 43,633 | -      | 38,630 | 41,934 | 41,833 | 42,162 | 40,415 | 41,085 | 41,939 |
| US0084163222 | St Francis Dr - Btwn Zia Rd & Siringo Rd               | 40,729 | 39,798 | 41,062 | 42,930 | 40,973 | 41,572 | 45,430 | 46,604 | 46,632 | 47,488 | 45,784 | 45,212 | 43,507 | 43,714 | 43,799 |
| US0285295146 | US285 - North of Avenida Vista Grande                  | -      | -      | -      | -      | 12,876 | 12,536 | 12,690 | 12,648 | 11,722 | 11,506 | 11,426 | 11,156 | 11,062 | 11,135 | 10,983 |
| FL4805000465 | West Alameda - Btwn Solano St & St Francis Dr.         | -      | -      | 10,813 | 10,803 | 10,615 | 10,402 | 10,007 | 10,259 | 10,512 | 10,564 | 11,095 | 11,404 | 11,183 | 10,941 | 11,013 |
| FL5733001311 | Zia Rd - Btwn Galisteo & Vo-Tech Rd                    | -      | 13,034 | 14,082 | 14,280 | 13,882 | 13,971 | 14,032 | 13,828 | 13,498 | 13,027 | 12,436 | 12,709 | 11,907 | 11,513 | 11,482 |

Note: Permanent Count Stations collect data 24hrs per day/365 days per year. The volumes in this table represent the combined (both directions added) Average Annual Daily Traffic Volumes (AADT), i.e. total annual volume/365

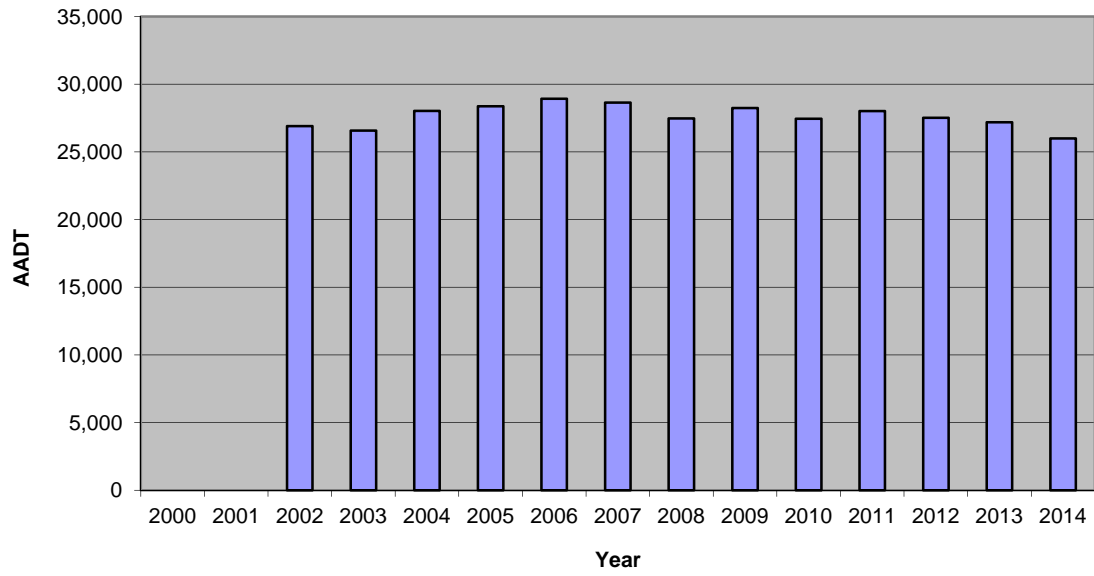
Agua Fria - Agua Fria - Btwn Camino de Los Lopez @ Jemez Rd



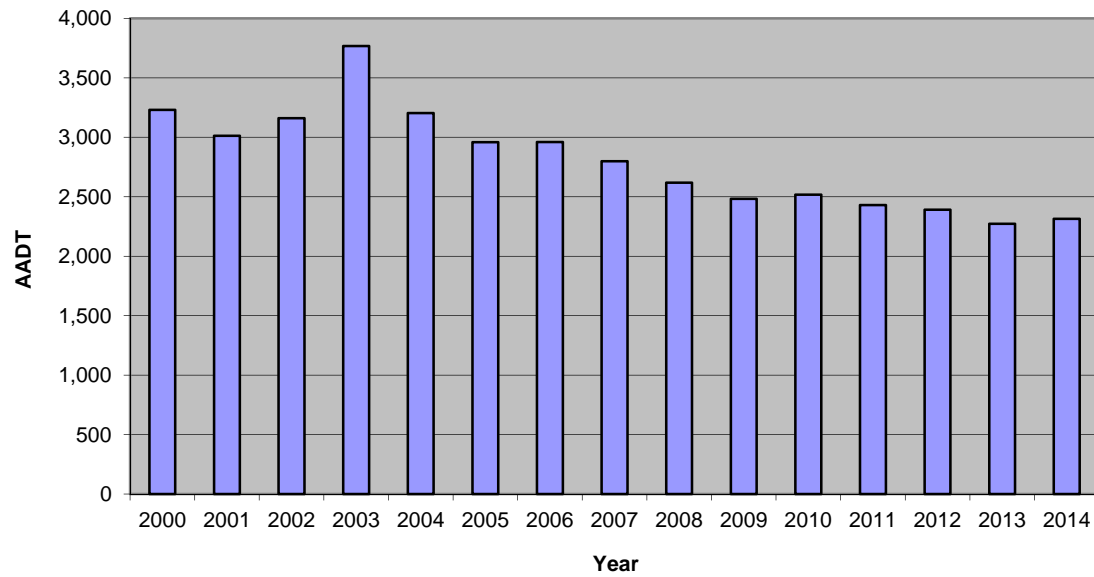
Agua Fria - East of Siler Rd.



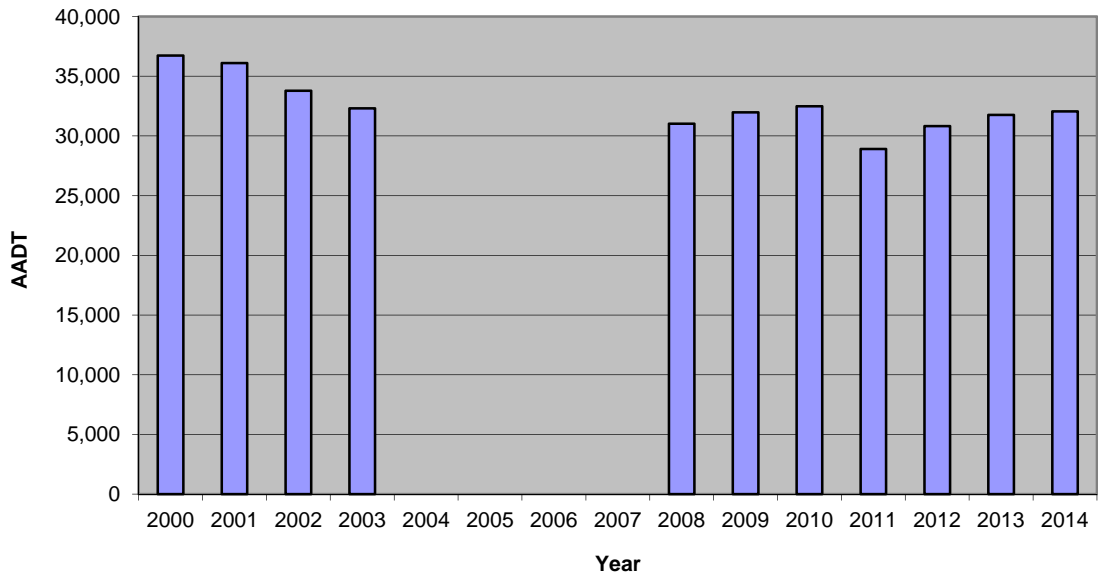
**Airport Rd - Btwn Zepol Rd & Jemez Rd.**



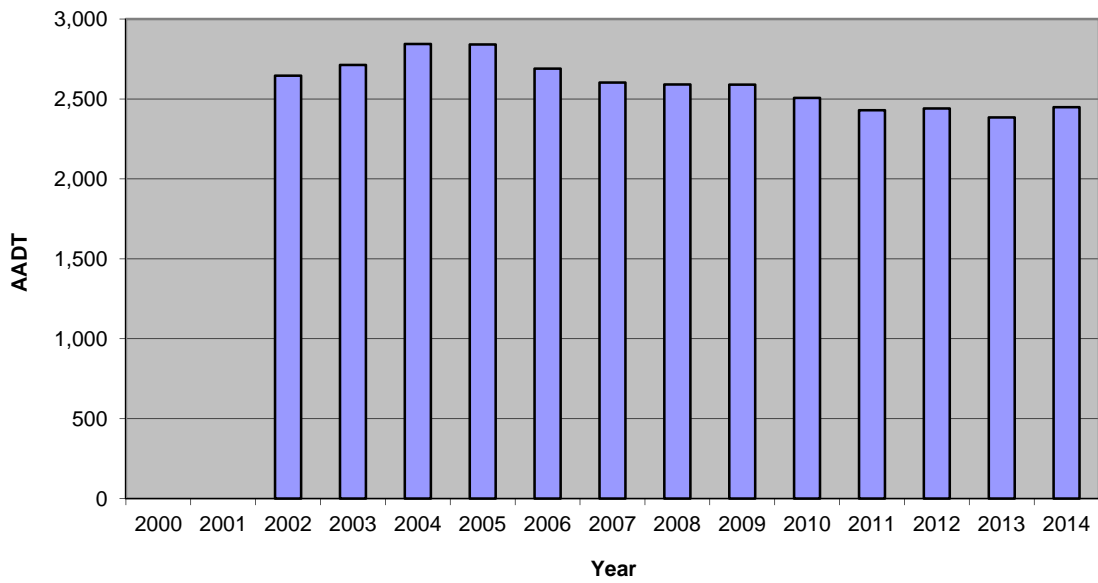
**Bishops Lodge Rd - North of Camino Encantrado**

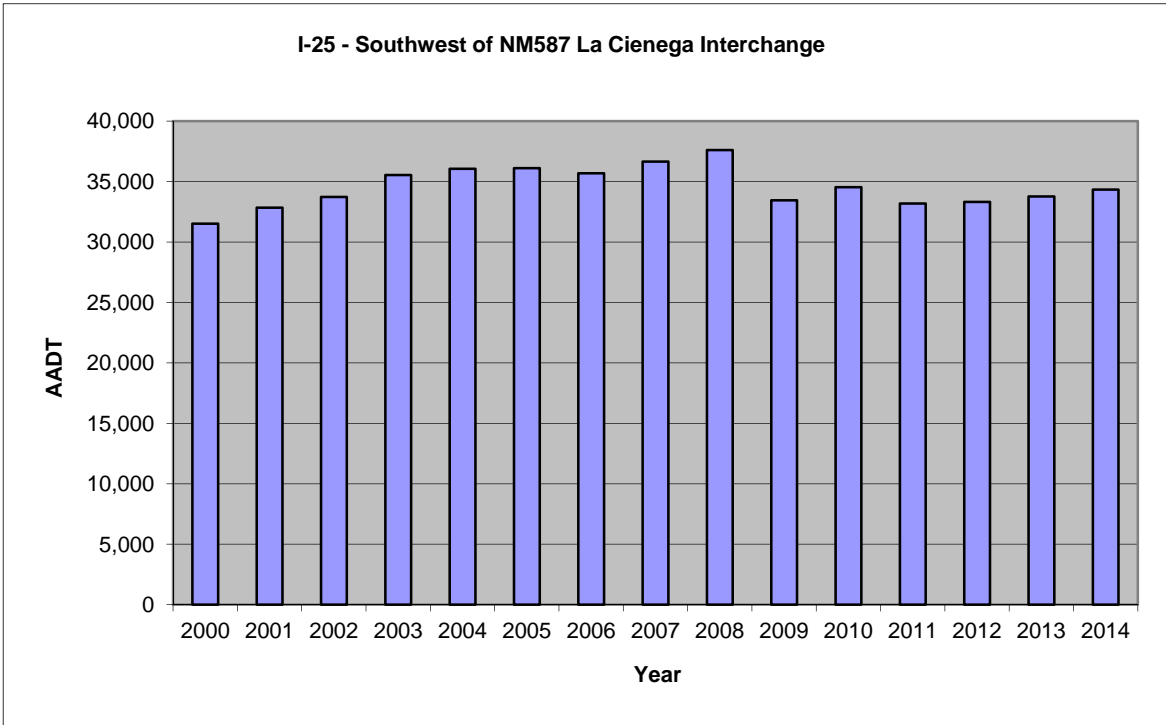
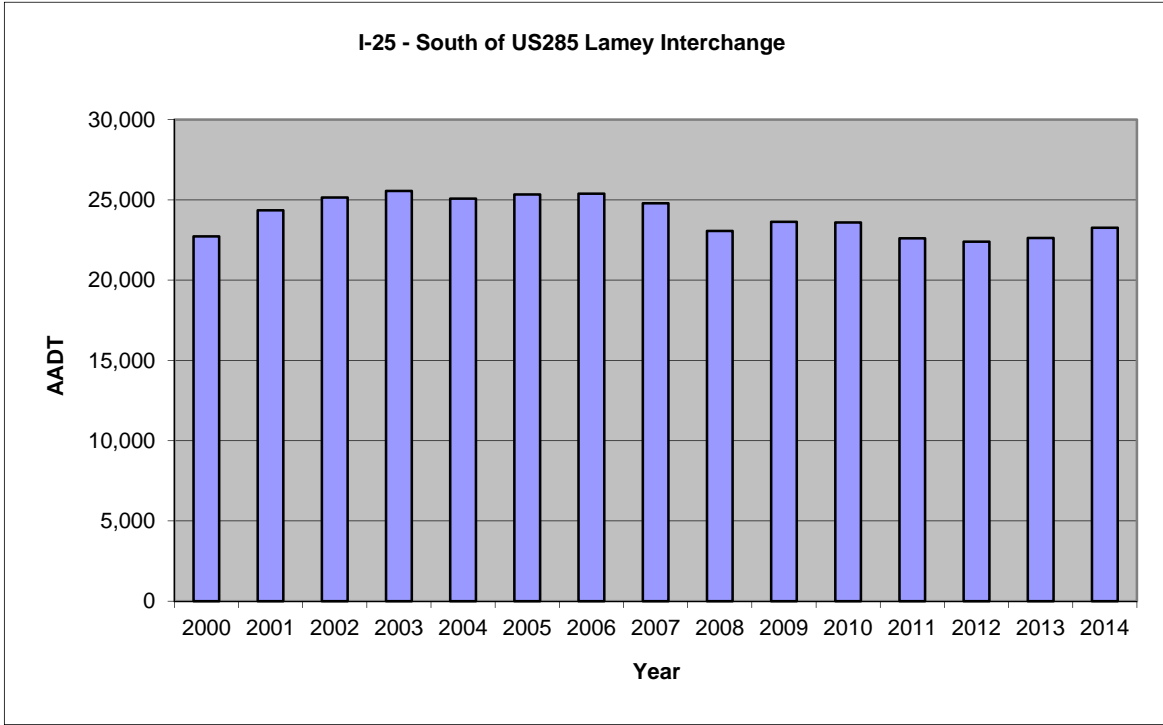


**Cerrillos Rd - North of Alta Vista**

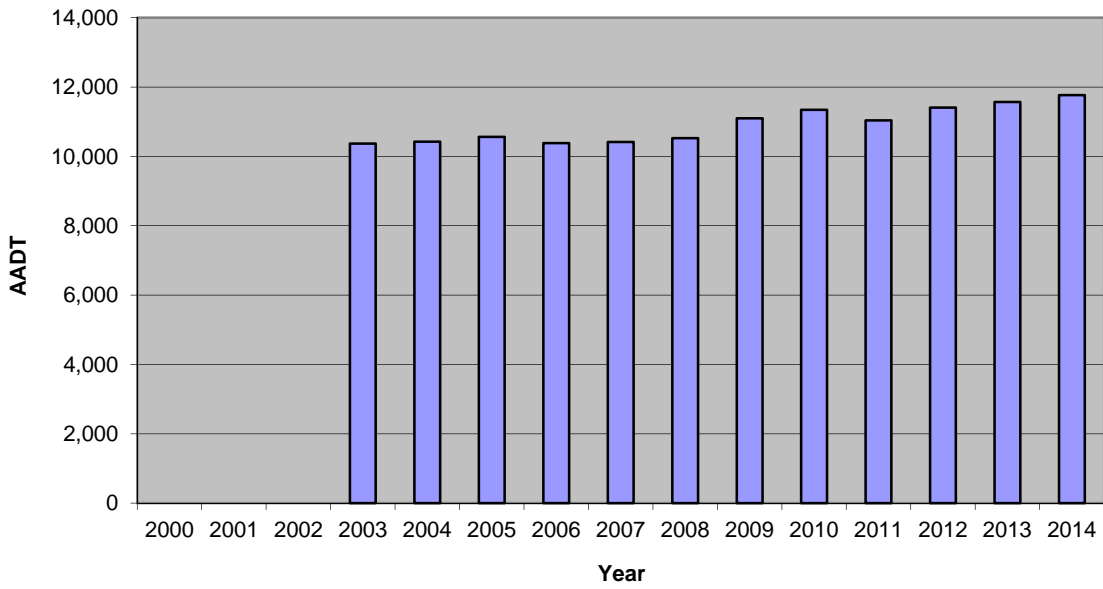


**East Zia Rd - East of Calle de Sebastian**

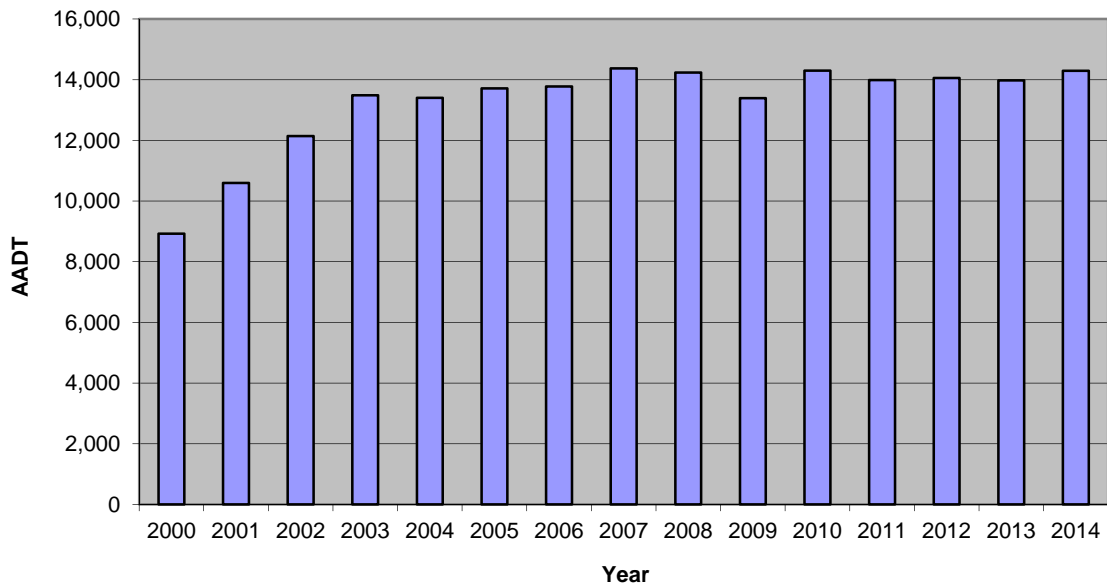




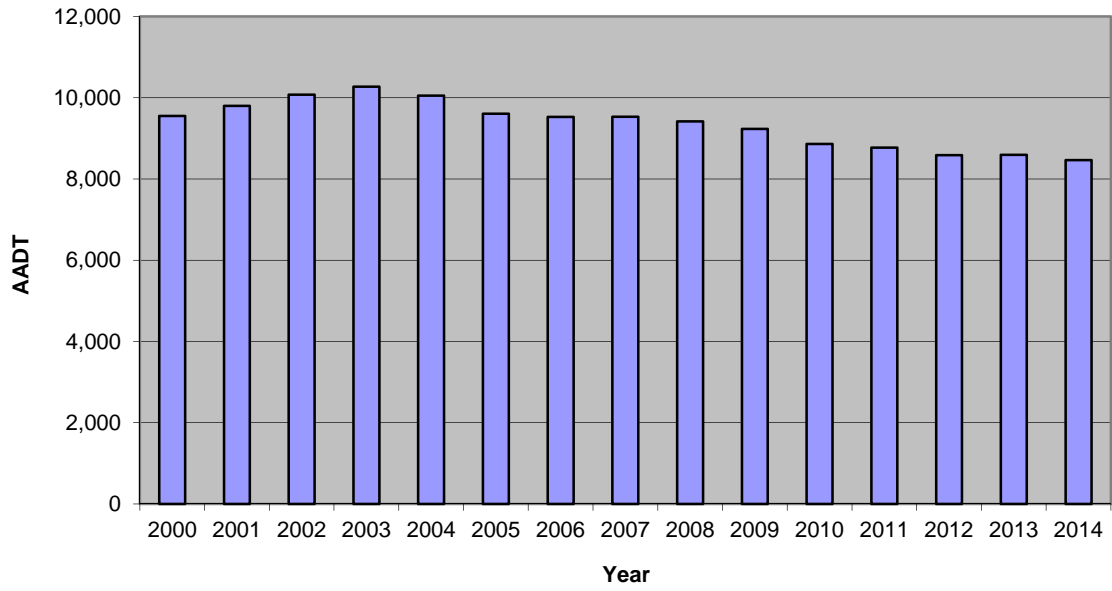
**NM14 - 2.2 Miles South of I-25**



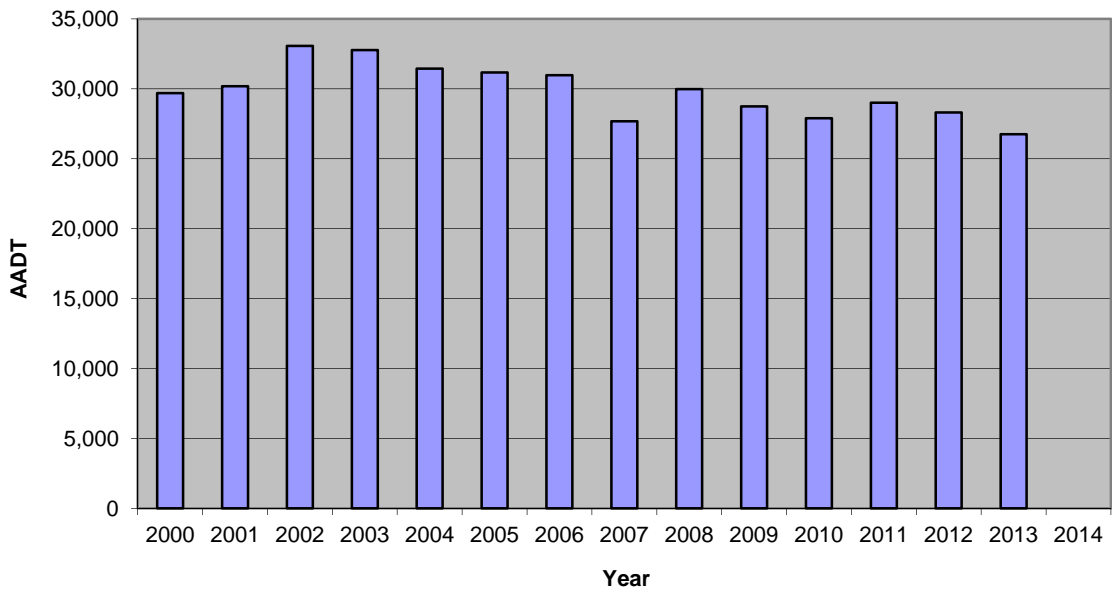
**NM599 - North of I-25, South of Airport Rd**



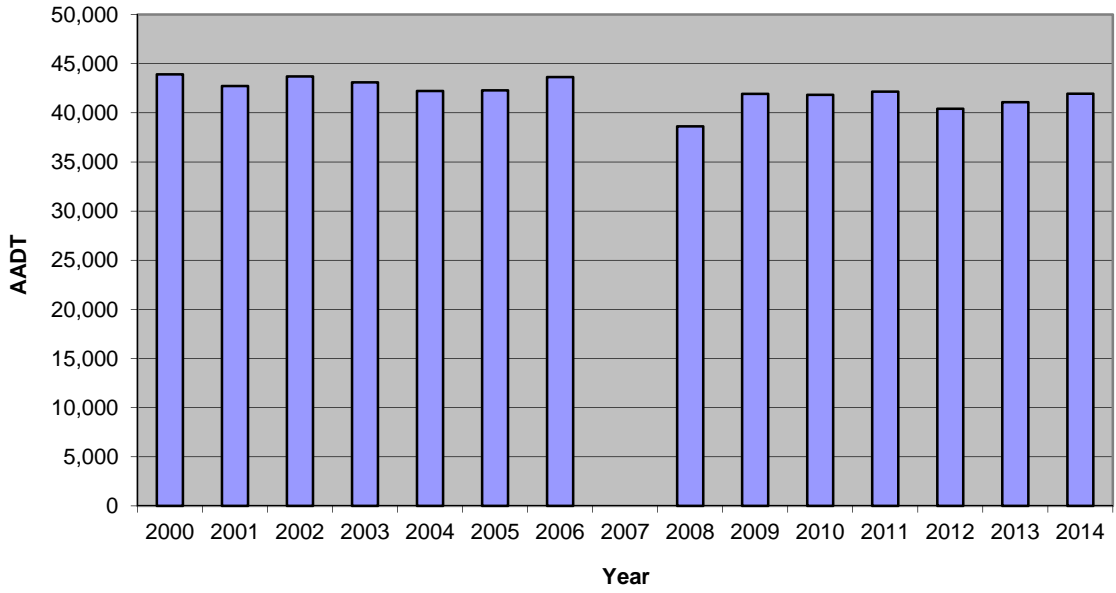
**Old Las Vegas Highway - Btwn Sunset Spirits & Arroyo Hondo Rd**



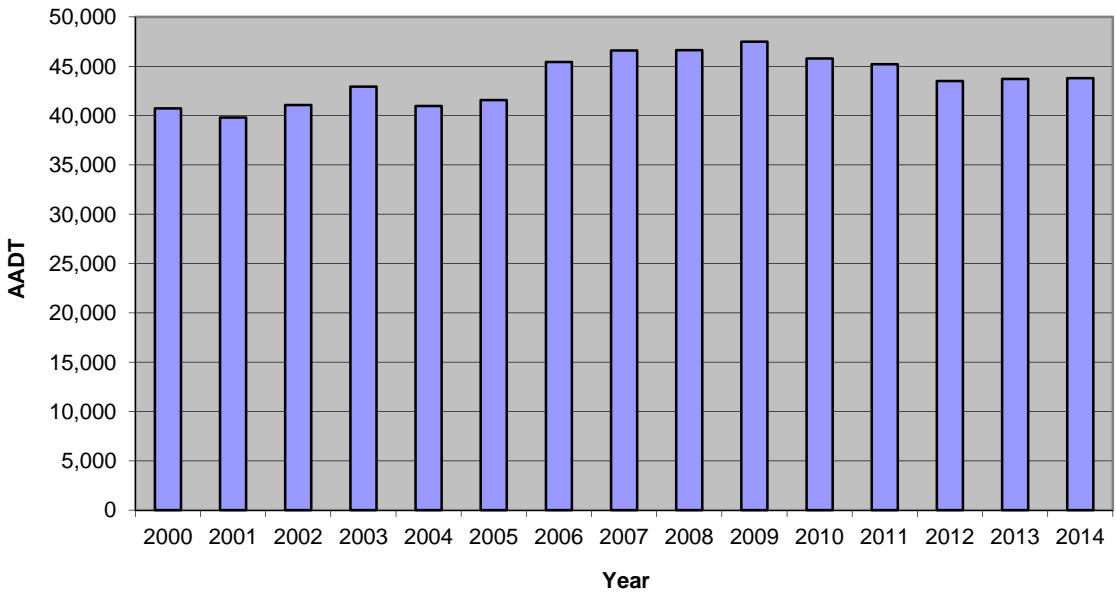
**Rodeo Rd - East of Richards Ave**



**St Francis Dr - Btwn Alta Vista & Cordova**

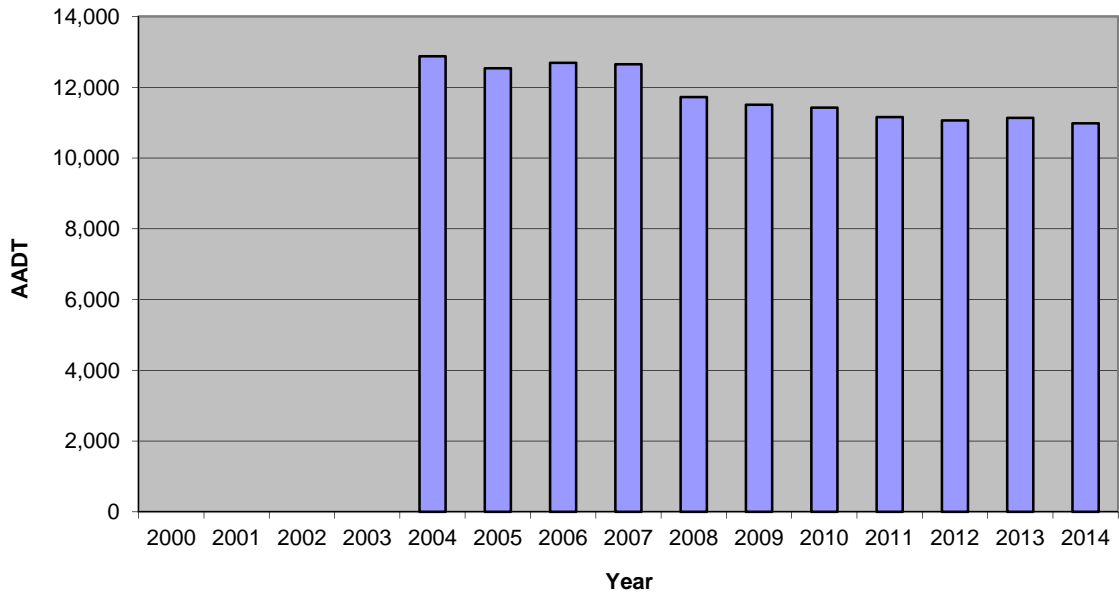


**St Francis Dr - Btwn Zia Rd & Siringo Rd**

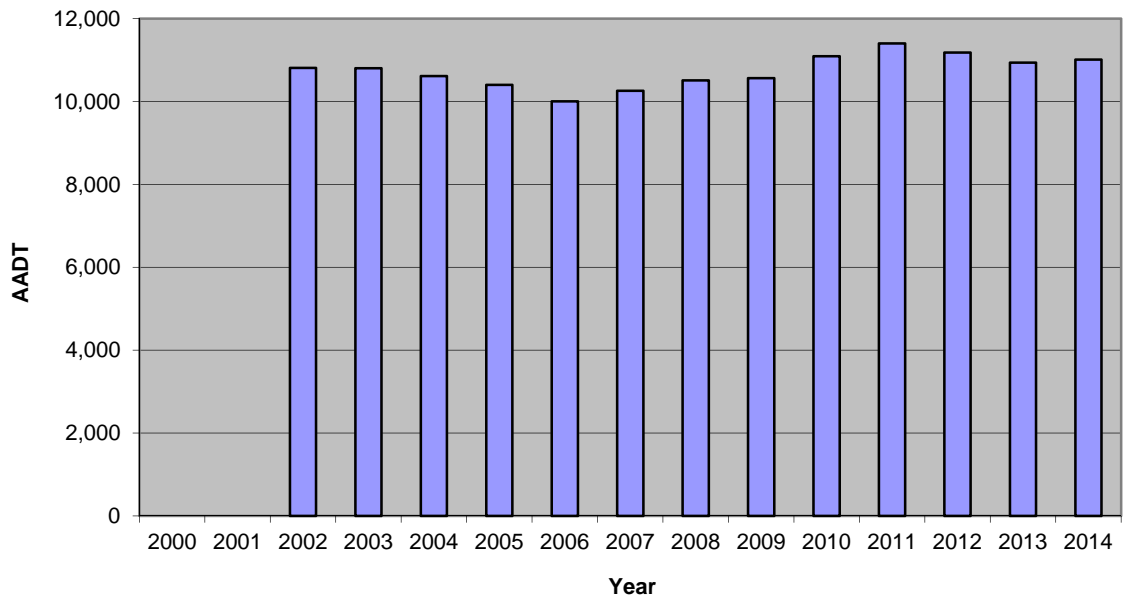




**US285 - North of Avenida Vista Grande**



**West Alameda - Btwn Solano St & St Francis Dr.**



Zia Rd - Btwn Galisteo & Vo-Tech Rd

